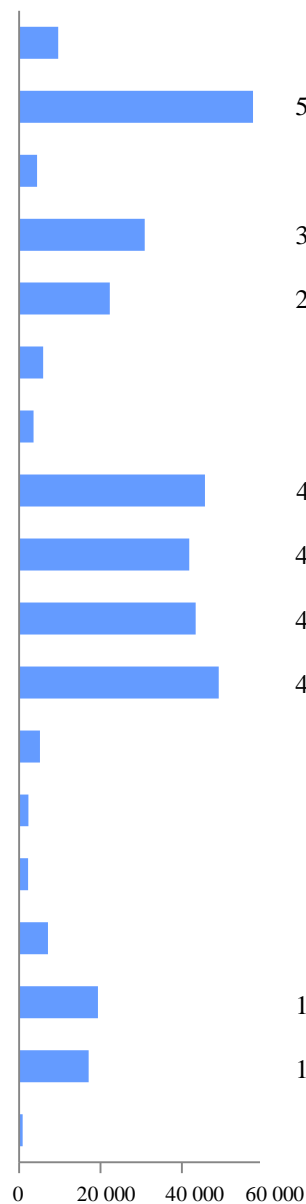


人口分布 Population Distribution

人口密度

Population density

每平方公里內的人口數目
Number of persons per km²



區議會分區

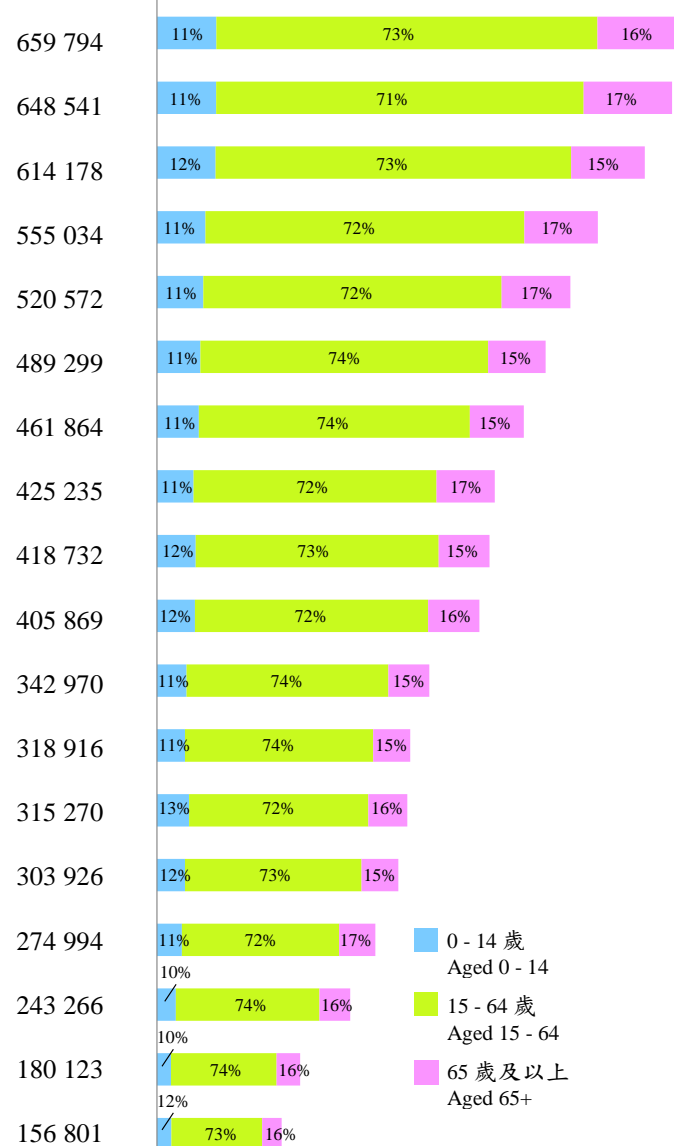
District Council district

區議會分區	人口(人)
沙田 Sha Tin	659 794
觀塘 Kwun Tong	648 541
元朗 Yuen Long	614 178
東區 Eastern	555 034
葵青 Kwai Tsing	520 572
屯門 Tuen Mun	489 299
西貢 Sai Kung	461 864
黃大仙 Wong Tai Sin	425 235
九龍城 Kowloon City	418 732
深水埗 Sham Shui Po	405 869
油尖旺 Yau Tsim Mong	342 970
荃灣 Tsuen Wan	318 916
北區 North	315 270
大埔 Tai Po	303 926
南區 Southern	274 994
中西區 Central and Western	243 266
灣仔 Wan Chai	180 123
離島 Islands	156 801

人口及按年齡組別劃分的人口比例

Population and proportion of population by age group

人口(人)
Population (Persons)



人口比例(百分比)*

Proportion of population (%)

最高的3個區議會分區

Top 3 highest District Council districts

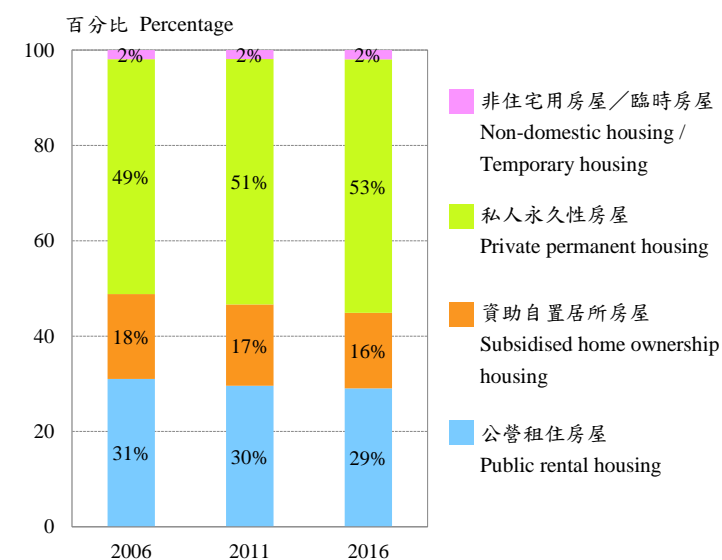
年齡組別	北區 North	元朗 Yuen Long	深水埗 Sham Shui Po
0至14歲 Aged 0 to 14	12.8	12.0	11.7
15至64歲 Aged 15 to 64	74.3	74.3	74.1
65歲及以上 Aged 65 and over	17.2	17.2	16.7

* 數字指在該區議會分區人口中所佔的百分比。
Figures refer to the percentages of the population in the respective District Council districts.

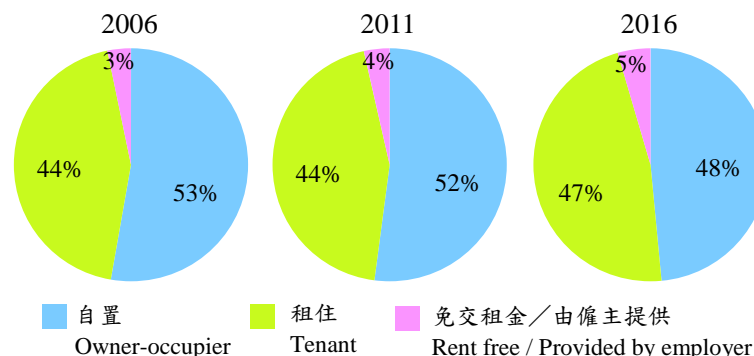
房屋 Housing

按房屋類型劃分的人口分布

Distribution of population by type of housing

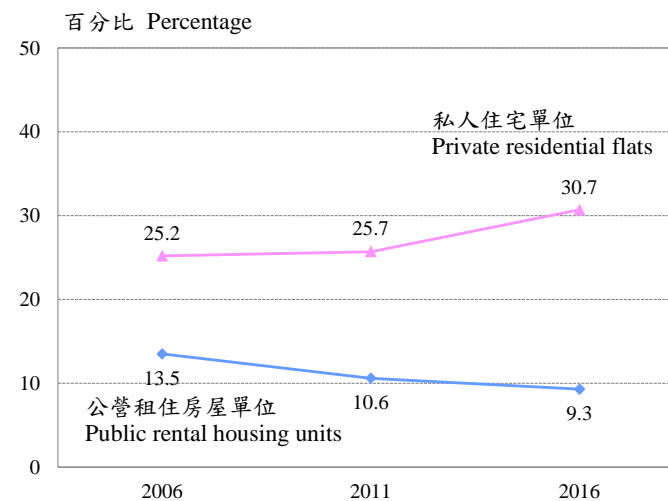


按居所租住權劃分的家庭住戶數目分布



租金與收入比率中位數

Median rent to income ratio



如需要更多資料,請參閱
《2016年中期人口統計 - 簡要報告》。
如有查詢,請聯絡:
2016年中期人口統計辦事處
電話: 3547 1800 圖文傳真: 3547 1894
電郵: bycensus2016@censtatd.gov.hk

For more information, please refer to the
2016 Population By-census -
Summary Results.
For enquiries, please contact:
2016 Population By-census Office
Tel: 3547 1800 Fax: 3547 1894
Email: bycensus2016@censtatd.gov.hk



2016
中期人口統計
Population By-census

主要統計數字 Key Statistics

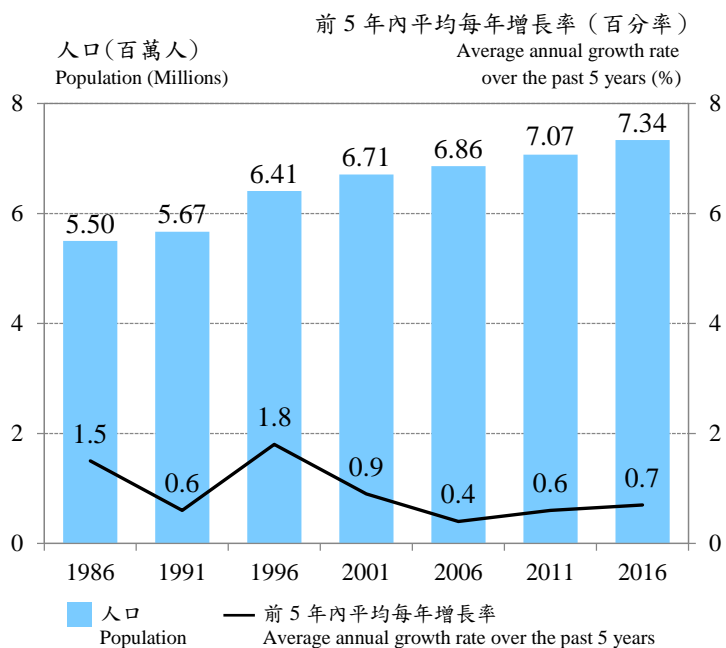


香港特別行政區 政府統計處
Census and Statistics Department
Hong Kong Special Administrative Region

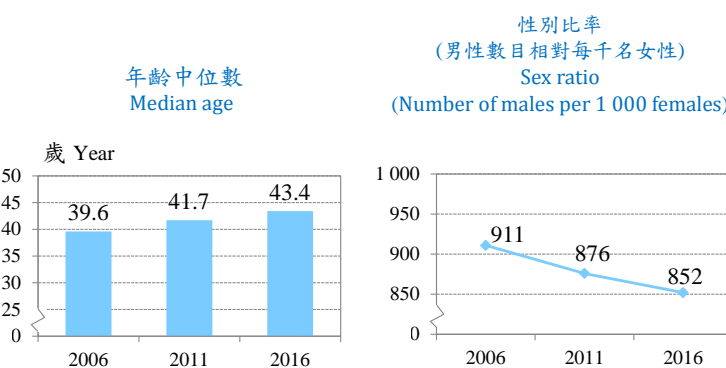
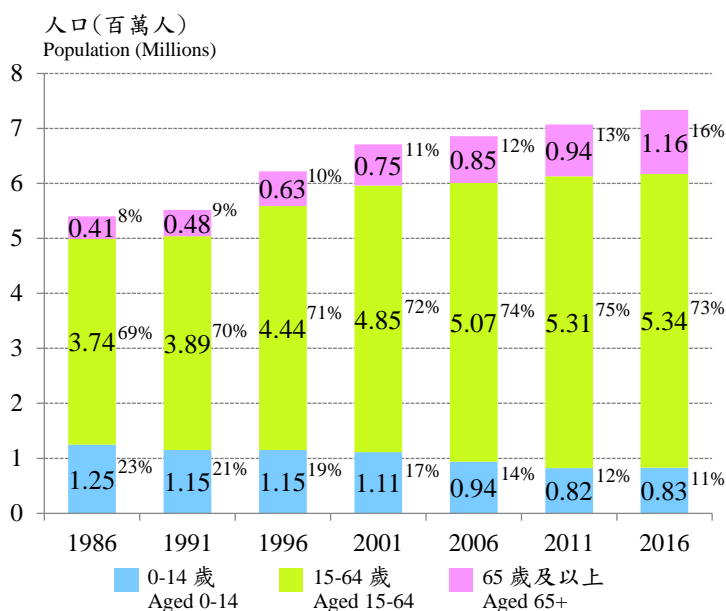


人口 Population

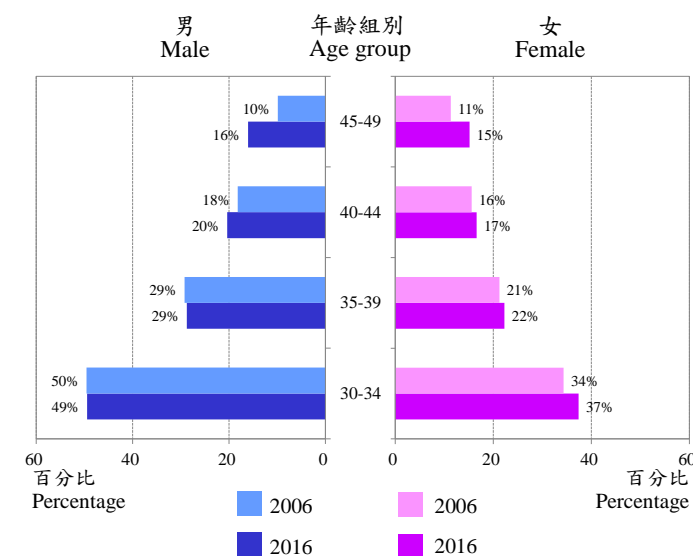
人口數目及增長 Population and growth



人口年齡分布 Population age distribution

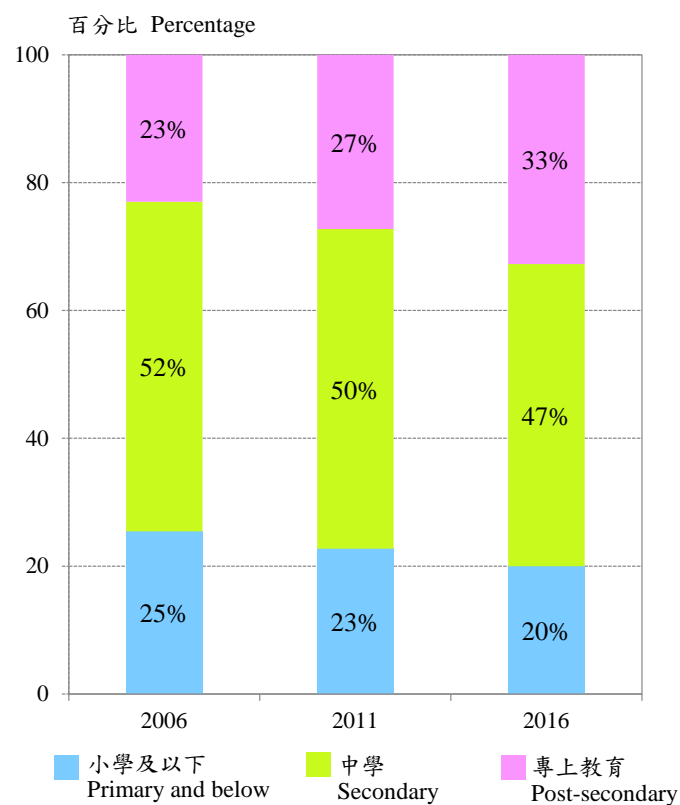


30至49歲從未結婚的人口 (不包括外籍家庭傭工) 比例 Proportion of never married population aged 30-49 (excluding foreign domestic helpers)



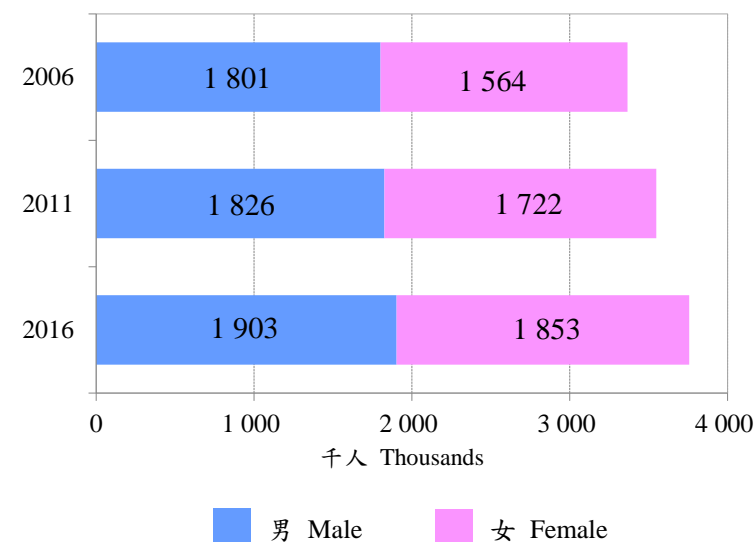
教育 Education

按教育程度(最高就讀程度)劃分的15歲及以上人口分布 Distribution of population aged 15 and over by educational attainment (highest level attended)

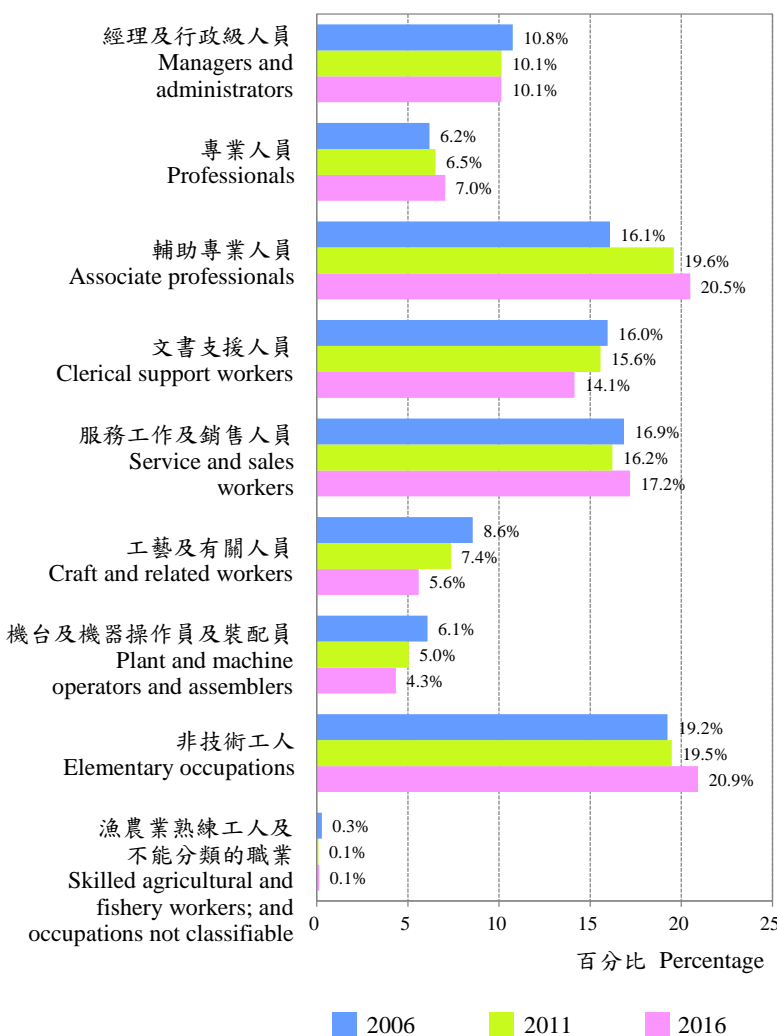


工作人口 Working Population

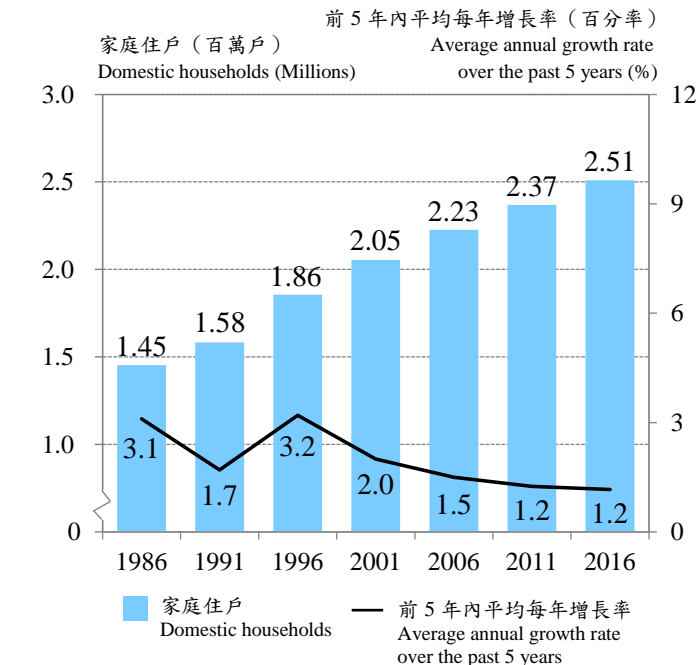
按性別劃分的工作人口 Working population by sex



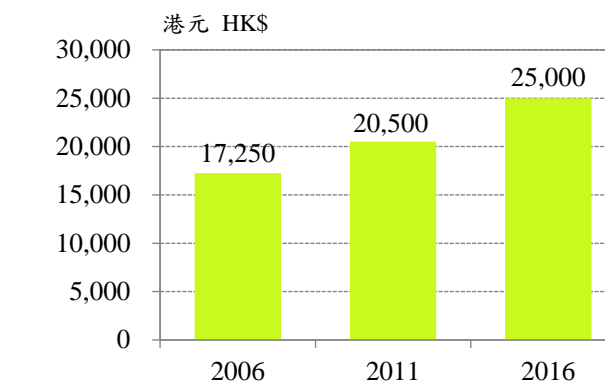
按職業劃分的工作人口分布 Distribution of working population by occupation



家庭住戶 Domestic Households



家庭住戶每月收入中位數 Median monthly domestic household income



按住戶人數劃分的家庭住戶數目分布 Distribution of domestic households by household size

